





# 2008 COURSE MAP

## 10 K

# 12 ANNUAL UNITED STATES AIR FORCE

# MARATHON


SEPTEMBER 20, 2008

-  HYDRATION STATION  
PORTABLE RESTROOMS AVAILABLE AT EACH HYDRATION STATION
  -  EXCHANGE ZONE
  -  SPECTATOR AREA
  -  MEDICAL
  -  WATER
  -  FRUIT / FOOD
  -  GATORADE
  -  SPONGES
  -  GEL
- See reverse side for details



NUTTER CENTER  
WRIGHT STATE UNIVERSITY

WRIGHT STATE  
UNIVERSITY



[usafmarathon.com](http://usafmarathon.com)

WPAFB  
**SERVICES**  
Combat Support & Community Service

AREA "B"

GREEN  
ENTRANCE GATE

BLUE  
ENTRANCE GATE

Wright Brothers Pkwy

COURSE RETURN COURSE OUT

START  
FINISH  
LINE

SPRINGFIELD PIKE  
Gate 1 B

RED  
ENTRANCE GATE  
PARKING

National Museum of the United States Air Force

SOCCER FIELDS

Airway Rd.  
SPINNING RD.

NATIONAL RD.

Loop Road

Loop Road

THIRTEENTH ST

SKYLINE DRIVE

P STREET

FIFTH ST

THIRD ST

FIRST ST

HUFFMAN AV.

KAUFFMAN AV.

HEBBLE CREEK RD

MARL RD.

PYLON RD.

AREA "A"

MARL RD.

BAYOU RD.

PATROL RD.

AREA "C"

LOOP RD.

Wright-Patterson A.F.B.  
Dayton, Ohio

LOOP RD.

RIVERVIEW RD.

LOOP RD.

LOOP RD.

LOOP RD.

LOOP RD.

LOOP RD.

LOOP RD.

LOOP RD.

LOOP RD.

LOOP RD.

LOOP RD.

LOOP RD.

LOOP RD.

LOOP RD.

LOOP RD.

LOOP RD.

LOOP RD.

LOOP RD.

STATE RT 4

STATE RT 235

STATE RT 444

STATE RT 444

STATE RT 444

