










2008 COURSE MAP HALF MARATHON

12 ANNUAL UNITED STATES AIR FORCE MARATHON


SEPTEMBER 20, 2008

-  HYDRATION STATION
PORTABLE RESTROOMS AVAILABLE AT EACH HYDRATION STATION
 -  EXCHANGE ZONE
 -  SPECTATOR AREA
 -  MEDICAL
 -  WATER
 -  FRUIT / FOOD
 -  GATORADE
 -  SPONGES
 -  GEL
- See reverse side for details

**1/2 MARATHON
TURNING POINT**

NUTTER CENTER
WRIGHT STATE UNIVERSITY

WRIGHT STATE
UNIVERSITY



usafmarathon.com



**WPAFB
SERVICES**
Combat Support & Community Service

AREA "B"

AREA "C"

AREA "A"

**Wright-Patterson A.F.B.
Dayton, Ohio**

**START
FINISH
LINE**

COURSE RETURN **COURSE OUT**

**RED
ENTRANCE GATE**
PARKING

**BLUE
ENTRANCE GATE**

**GREEN
ENTRANCE GATE**

STATE RT 4



STATE RT 235

STATE RT 444

STATE RT 444

STATE RT 444

STATE RT 444



**WPAFB
SERVICES**
Combat Support & Community Service